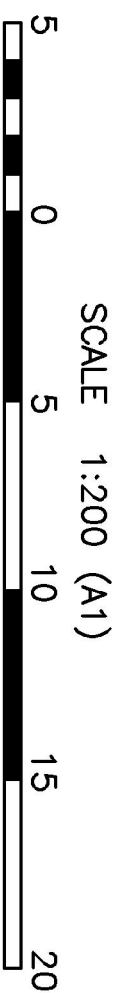


	BOUNDARY LINE
	MINOR CONTIGUOUS LINE
	MAJOR CONTIGUOUS LINE
	FENCE LINE
	TOP & TOE OF BANKS
	TOP & TOE OF RETAINING WALL
	SEWERMAIN
	WATERMAIN
	OVERHEAD ELECTRICITY
	UNDERGROUND ELECTRICITY
	TELESTRA LINE
	GAS LINE
	SITE BENCHMARK
	SEWER INSPECTION POINT
	SEWER VENT
	SEWER MANHOLE
	STOP VALVE
	HYDRANT
	WATER METER
	TELESTRAP PT
	TELESTRAPULAR
	GAS METER
	GAS VALVE
	POWER POLE
	LIGHT POLE
	PULSE PILLAR
	GRADED PIT
	TRAFFIC SIGN
	TRAFFIC LIGHT
	DENOTES PHOTO LOCATION
	DENOTES TREE HEIGHT/DIAMETER/SPREAD
	DENOTES WINDOW
	GROUND FLOOR
	SECOND FLOOR
	THIRD FLOOR
	DENOTES WINDOW
	FIFTH FLOOR
	SIXTH FLOOR
	SIXTH FL.



1. BOUNDARIES ARE SHOWN AS PER THE TITLE DIAGRAM. BOUNDARIES ARE SHOWN IN ACCORDANCE WITH SURVEYING AND SPATIAL INFORMATION REGULATION 2017. REGARDING SURVEYS FOR PLANNING PURPOSES ONLY, AND AT THE DATE OF SURVEY THE BOUNDARIES HAVE NOT BEEN MARKED.
2. SERVICES HAVE BEEN LOCATED ONLY WHERE VISIBLE. PRIOR TO EXCAVATION OR CONSTRUCTION ALL SERVICES ARE TO BE LOCATED BY RELEVANT AUTHORITY.
3. SPOT LEVELS AND CONTOURS SHOWN HEREON ARE FOR DESIGN PURPOSES ONLY AND ARE TO BE CONFIRMED ON SITE PRIOR TO EXCAVATION OR CONSTRUCTION.
4. APPROXIMATE SITE AREA IS AS SHOWN ON PLAN.


DETAILS OF SURVEY ARE CORRECT TO THE DATE SHOWN.
(27/09/2024)



- (A) DEDICATED AS SITE FOR GENERAL CEMETERY BY GOVERNMENT GAZETTE DATED 22-8-1903
- (B) THE LAND IS A RESERVE WITHIN THE MEANING OF PART 5 OF THE CROWN LANDS ACT 1989 AND THERE ARE RESTRICTIONS ON TRANSFER AND OTHER DEALINGS IN THE LAND UNDER THAT ACT, WHICH MAY REQUIRE CONSENT OF THE MINISTER.




PHOTOGRAPH 1



PHOTOGRAPH 2



PHOTOGRAPH 3



PHOTOGRAPH 4



PHOTOGRAPH 5



PHOTOGRAPH 6

A		
Ed.	INITIAL ISSUE	
Details of Revisions		
Date		14/10/24


"COPYRIGHT NOTICE" THIS PLAN AND THE INFORMATION IT CONTAINS ARE COPYRIGHT AND REMAIN THE PROPERTY OF LAND DEVELOPMENT SOLUTIONS PVT. LTD. USE OF THE PLAN AND INFORMATION IT CONTAINS FOR ANY OTHER PURPOSE IS NOT PERMITTED UNLESS PRIOR WRITTEN APPROVAL HAS BEEN OBTAINED FROM LAND DEVELOPMENT SOLUTIONS PVT. LTD.

Client / Council Development Consent Number

Scale:	1:200 (A1), 1:400 (A3)	Datum:	AHD
Origin:	SSM 61174	Contour Int:	0.5
Surveyor:	C.S.	Drawn:	G.C.
Checked:	C.S.	Approved:	J.H.
Job Number:	6123	Drawing File:	6123-DE

Registered Surveyor:

LAND DEVELOPMENT



• Surveying...•Planning...•Engineering

PO Box 853 THE JUNCTION NSW, 2291

Phone: (02) 4963 5520 Fax: (02) 4963 5527
E mail: mail@pds.com.au

ABN: 42 110 897 928

DETAIL SURVEY OF
LOT 10 D.P. 1145202
BEING No. 34 LOSTOCK SCHOOL RD,

()

()

-

()

()

-

,

Drawing Number	1	Edtion	A
----------------	---	--------	---

Sheet: 1.. of.. 1